









# Treecover Map of Diga Leka Woreda

-  Towns
-  Roads
-  Rivers
-  Study Sites
-  Woreda Boundary

## Treecover

- |   |              |
|---|--------------|
|    | 10 - 20 %    |
|    | 21 - 30 %    |
|    | 31 - 40 %    |
|    | 41 - 50 %    |
|    | 51 - 60 %    |
|    | 61 - 70 %    |
|   | 71 - 80 %    |
|  | Non-forested |

